


INDEX TO LANDMARKS

THE DAVIESS COUNTY RECORDER'S OFFICE  
FOR THE DAVIESS COUNTY-INDIANA COMMISSIONERS

SECTION 32 TOWNSHIP 4 N., RANGE 7 W.

CIVIL TOWNSHIP STEELE



REMARKS

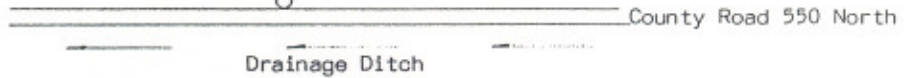
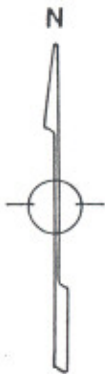
8" diameter steel casing filled with concrete found buried 6" below the North edge of County Road 550 North.

INST. NO. 01-0263  
RECEIVED FOR RECORD  
This 18 day of Jan 2001  
at 12:02 Fee N/C

*Gai Dooder*  
RECORDER DAVIESS COUNTY

Cultivated Field

8" diameter steel casing filled with concrete found buried 6" below the North edge of County Road 550 North at the center of Section 32, T4N, R7W.



NOTE: There were no physical objects in the vicinity of the monument for referencing.

REFERENCE SKETCH

DAVIESS COUNTY  
SURVEYORS OFFICE



PREPARED BY

SIGNATURE *Edward Barnett*  
TYPED NAME Edward Barnett  
INDIANA LAND SURVEYOR'S REGISTRATION NO. 50230  
DATE June 23, 1994

SEAL