



CORNER PERPETUATION RECORD

SECTION 17, TOWNSHIP 4 NORTH, RANGE 5 WEST
 VAN BUREN TOWNSHIP, DAVIESS COUNTY, INDIANA

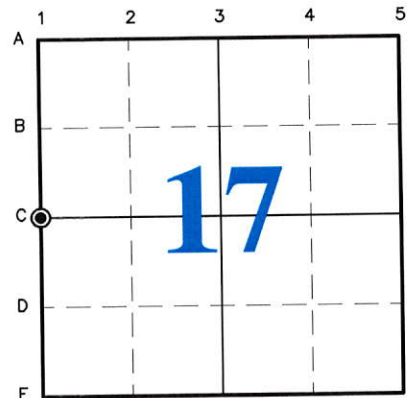
CORNER: WEST 1/4 CORNER

TYPE OF MONUMENT: A MAG NAIL WAS SET FLUSH WITH AN ALUMINUM WASHER INSCRIBED "ROBINSON 21800028"

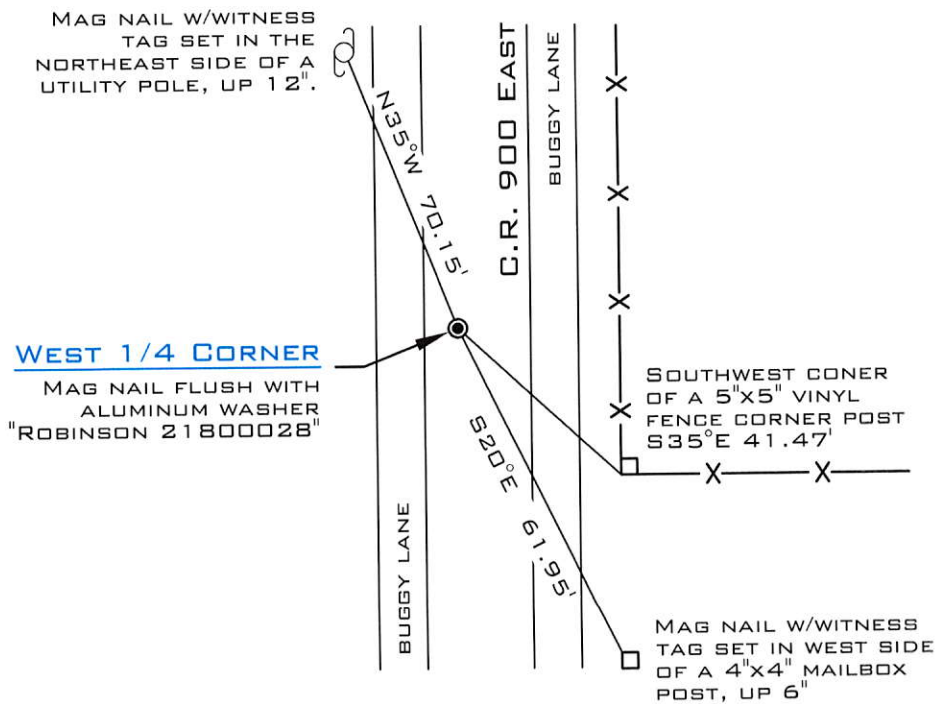
DATE OF PERPETUATION: MAY 3, 2019

CREW: ADAM D. ROBINSON


STATE PLANE COORDINATES: N 1286374.19, E 2977142.22
 [INDIANA STATE PLANE COORDINATE SYSTEM, WEST ZONE, NAD 83 (2011)] SEE PLAT OF SURVEY FOR CONTROL MONUMENT INFORMATION & GRID TO GROUND SCALE FACTOR



NOTE: DAVIESS COUNTY SURVEYOR'S OFFICE WITNESS POST N35°W 69.8'



NORTH



I AFFIRM, UNDER THE PENALTIES FOR PERJURY, THAT I HAVE TAKEN REASONABLE CARE TO REDACT EACH SOCIAL SECURITY NUMBER IN THIS DOCUMENT, UNLESS REQUIRED BY LAW.
 ADAM D. ROBINSON

ALL BEARINGS SHOWN ARE MAGNETIC, AND THE DISTANCES ARE HORIZONTAL, UNLESS OTHERWISE NOTED.

DAVIESS COUNTY SURVEYOR'S OFFICE
 MR. PHILLIP S. GABHART
 DAVIESS COUNTY SURVEYOR
 200 E. WALNUT STREET
 WASHINGTON, INDIANA, 47501

SURVEYOR'S SIGNATURE:

Adam D. Robinson

ADAM D. ROBINSON, P.S. 21800028