

193311 SURV \$0.00
 09/11/2019 08:44:49A 1 PGS
 Jamie K. Chapman
 Daviess County Recorder IN
 Recorded as Presented



CORNER PERPETUATION RECORD

SECTION 14, TOWNSHIP 4 NORTH, RANGE 5 WEST
 VAN BUREN TOWNSHIP, DAVIESS COUNTY, INDIANA

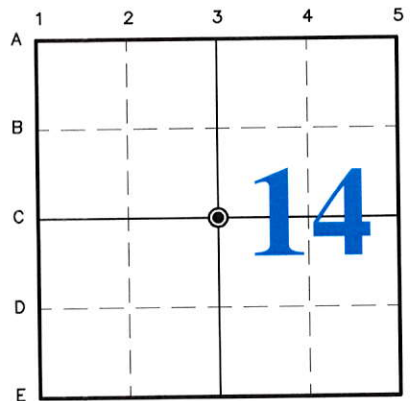
CORNER: CENTER 1/4 CORNER

TYPE OF MONUMENT: A 5/8-INCH REBAR WAS SET EXPOSED 4" WITH
 A SURVEY CAP INSCRIBED "ROBINSON
 21800028"


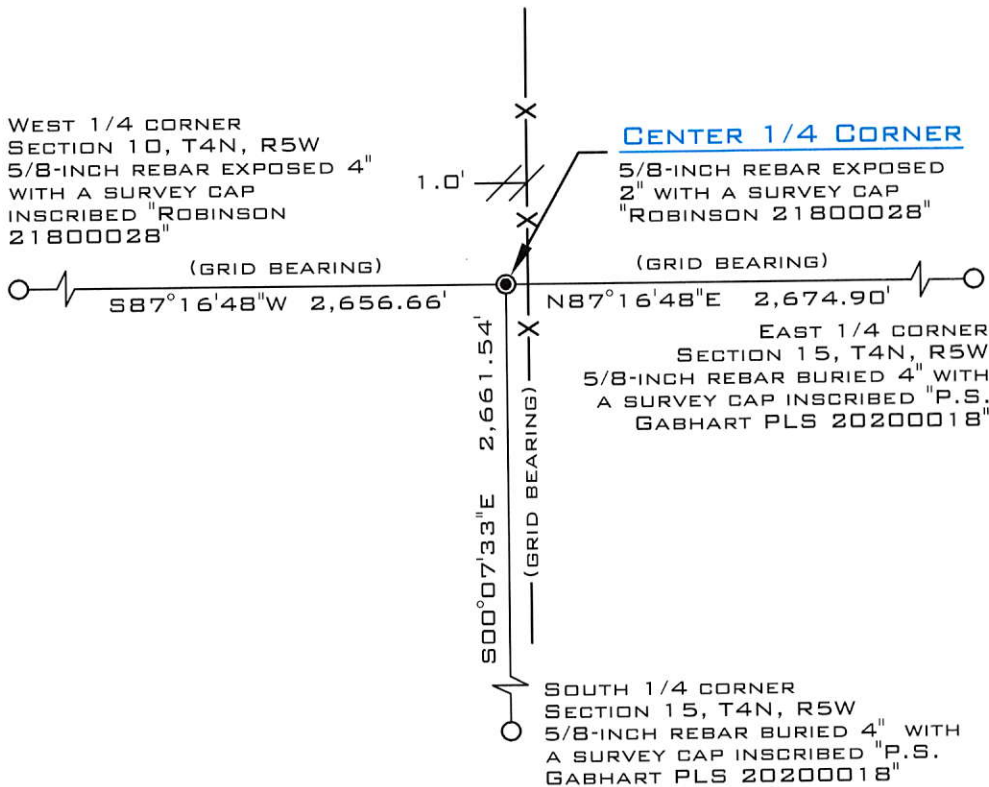
DATE OF PERPETUATION: APRIL 10, 2019

CREW: ADAM D. ROBINSON

STATE PLANE COORDINATES: N 1287083.62, E 2995781.70
 [INDIANA STATE PLANE COORDINATE SYSTEM, WEST ZONE, NAD
 83 (2011)] SEE PLAT OF SURVEY FOR CONTROL MONUMENT
 INFORMATION & GRID TO GROUND SCALE FACTOR



NOTE: DAVIESS COUNTY SURVEYOR'S
 OFFICE WITNESS POST
 NORTH 0.4'



SURVEYOR'S SIGNATURE:

Adam D. Robinson
 ADAM D. ROBINSON, P.S. 21800028

I AFFIRM, UNDER THE PENALTIES FOR PERJURY,
 THAT I HAVE TAKEN REASONABLE CARE TO
 REDACT EACH SOCIAL SECURITY NUMBER IN
 THIS DOCUMENT, UNLESS REQUIRED BY LAW.
 ADAM D. ROBINSON

NORTH

ALL BEARINGS SHOWN ARE
 MAGNETIC, AND THE DISTANCES
 ARE HORIZONTAL, UNLESS
 OTHERWISE NOTED.

DAVIESS COUNTY SURVEYOR'S OFFICE
 MR. PHILLIP S. GABHART
 DAVIESS COUNTY SURVEYOR
 200 E. WALNUT STREET
 WASHINGTON, INDIANA, 47501