



CORNER PERPETUATION RECORD

SECTION 10, TOWNSHIP 4 NORTH, RANGE 5 WEST
VAN BUREN TOWNSHIP, DAVIESS COUNTY, INDIANA

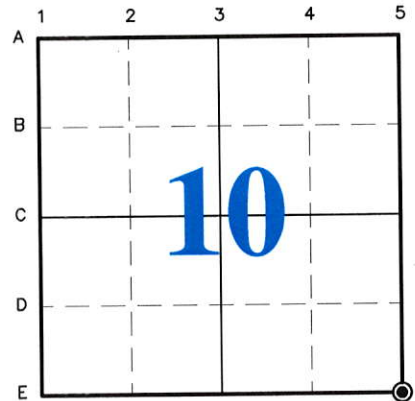
CORNER: SOUTHEAST CORNER

TYPE OF MONUMENT: NO MONUMENT WAS SET. THE CORNER FALLS WITHIN THE BOUNDARIES OF A LAKE.


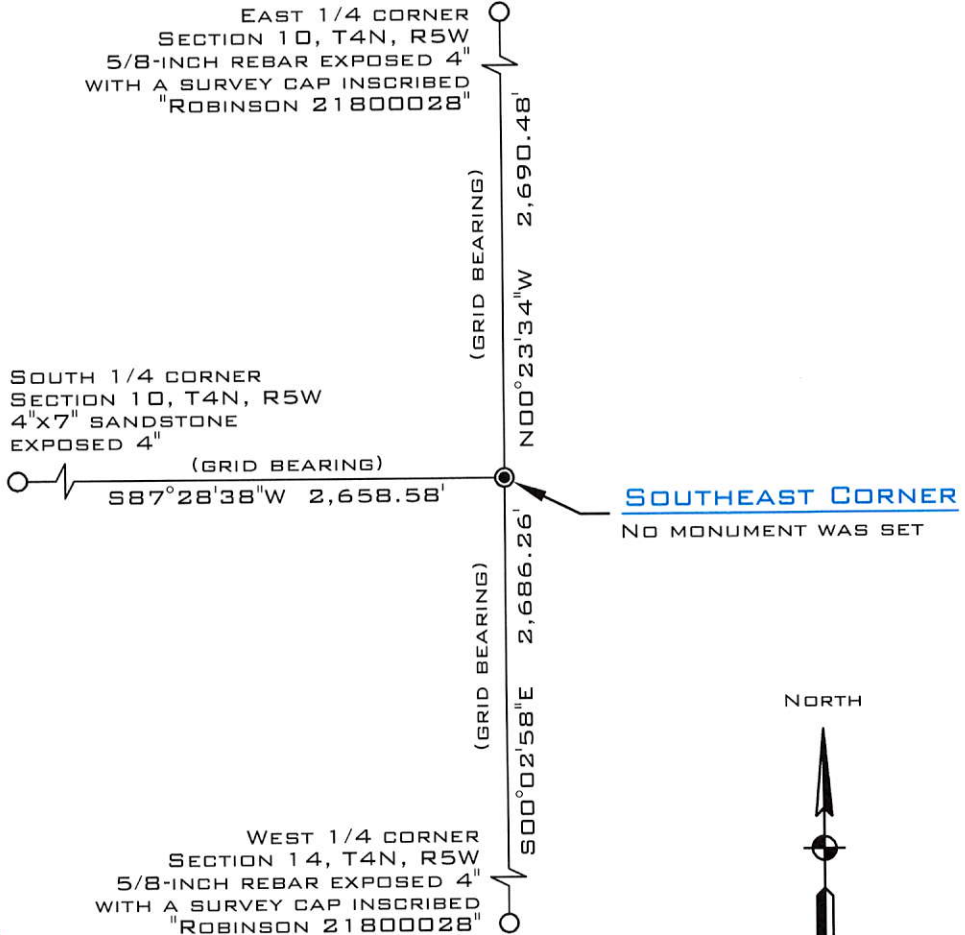
DATE OF PERPETUATION: MAY 24, 2019

CREW: ADAM D. ROBINSON

STATE PLANE COORDINATES: N 1289643.68, E 2993125.86
[INDIANA STATE PLANE COORDINATE SYSTEM, WEST ZONE, NAD 83 (2011)] SEE PLAT OF SURVEY FOR CONTROL MONUMENT INFORMATION & GRID TO GROUND SCALE FACTOR



NOTE: DAVIESS COUNTY SURVEYOR'S OFFICE WITNESS POST NOT SET



I AFFIRM, UNDER THE PENALTIES FOR PERJURY, THAT I HAVE TAKEN REASONABLE CARE TO REDACT EACH SOCIAL SECURITY NUMBER IN THIS DOCUMENT, UNLESS REQUIRED BY LAW.
ADAM D. ROBINSON

ALL BEARINGS SHOWN ARE MAGNETIC, AND THE DISTANCES ARE HORIZONTAL, UNLESS OTHERWISE NOTED.

DAVIESS COUNTY SURVEYOR'S OFFICE
MR. PHILLIP S. GABHART
DAVIESS COUNTY SURVEYOR
200 E. WALNUT STREET
WASHINGTON, INDIANA, 47501

SURVEYOR'S SIGNATURE:

Adam D. Robinson

ADAM D. ROBINSON, P.S. 21800028