

193309 SURV \$0.00  
 09/11/2019 08:44:49A 1 PGS  
 Jamie K. Chapman  
 Daviess County Recorder IN  
 Recorded as Presented



## CORNER PERPETUATION RECORD

SECTION 13, TOWNSHIP 4 NORTH, RANGE 6 WEST  
 BOGARD TOWNSHIP, DAVIESS COUNTY, INDIANA

CORNER: EAST 1/4 CORNER

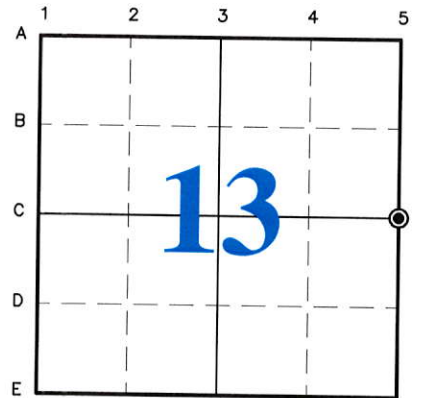
TYPE OF MONUMENT: A 5/8-INCH REBAR WAS SET EXPOSED 6" WITH A SURVEY CAP INSCRIBED "ROBINSON 21800028"

DATE OF PERPETUATION: MAY 7, 2019


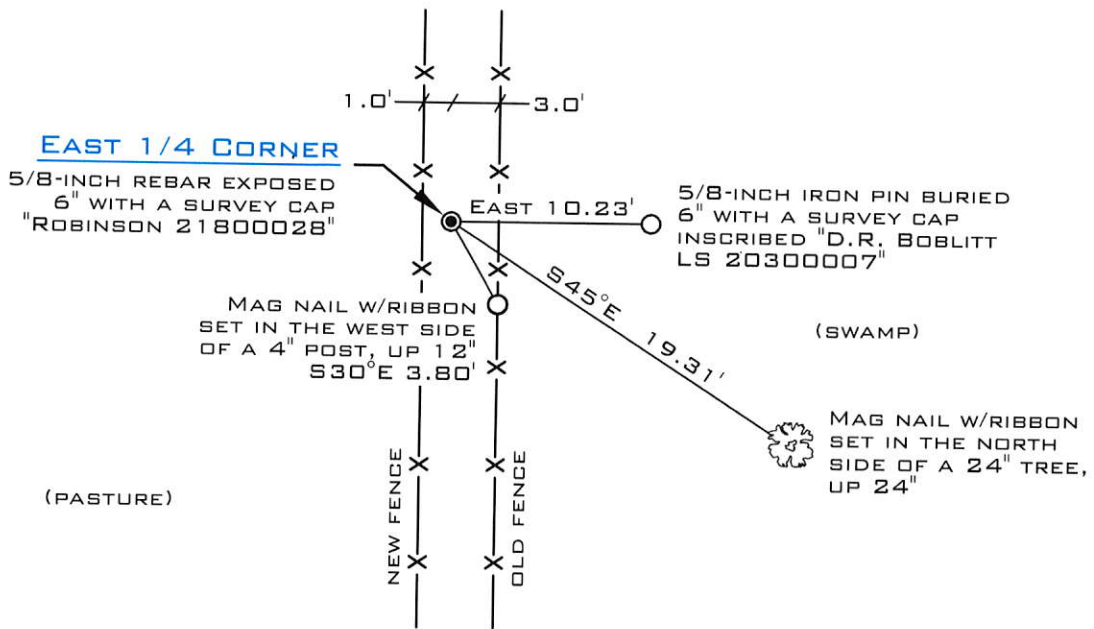
CREW: ADAM D. ROBINSON

STATE PLANE COORDINATES: N 1285745.42, E 2971237.39

[INDIANA STATE PLANE COORDINATE SYSTEM, WEST ZONE, NAD 83 (2011)] SEE PLAT OF SURVEY FOR CONTROL MONUMENT INFORMATION & GRID TO GROUND SCALE FACTOR



**NOTE:** DAVIESS COUNTY SURVEYOR'S OFFICE WITNESS POST EAST 0.5'



I AFFIRM, UNDER THE PENALTIES FOR PERJURY, THAT I HAVE TAKEN REASONABLE CARE TO REDACT EACH SOCIAL SECURITY NUMBER IN THIS DOCUMENT, UNLESS REQUIRED BY LAW.  
 ADAM D. ROBINSON

SURVEYOR'S SIGNATURE: Adam D. Robinson  
 ADAM D. ROBINSON, P.S. 21800028

NORTH



ALL BEARINGS SHOWN ARE MAGNETIC, AND THE DISTANCES ARE HORIZONTAL, UNLESS OTHERWISE NOTED.

DAVIESS COUNTY SURVEYOR'S OFFICE  
 MR. PHILLIP S. GABHART  
 DAVIESS COUNTY SURVEYOR  
 200 E. WALNUT STREET  
 WASHINGTON, INDIANA, 47501