

193303 SURV \$0.00
 09/11/2019 08:44:49A 1 PGS
 Jamie K. Chapman
 Daviess County County Recorder IN
 Recorded as Presented



CORNER PERPETUATION RECORD

SECTION 10, TOWNSHIP 4 NORTH, RANGE 5 WEST
 VAN BUREN TOWNSHIP, DAVIESS COUNTY, INDIANA

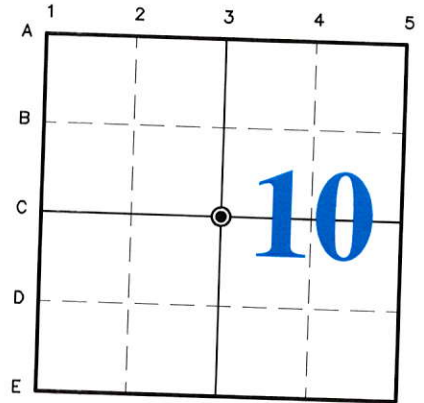
CORNER: CENTER 1/4 CORNER

TYPE OF MONUMENT: A 5/8-INCH REBAR WAS SET BURIED 4" WITH A SURVEY CAP INSCRIBED "ROBINSON 21800028"


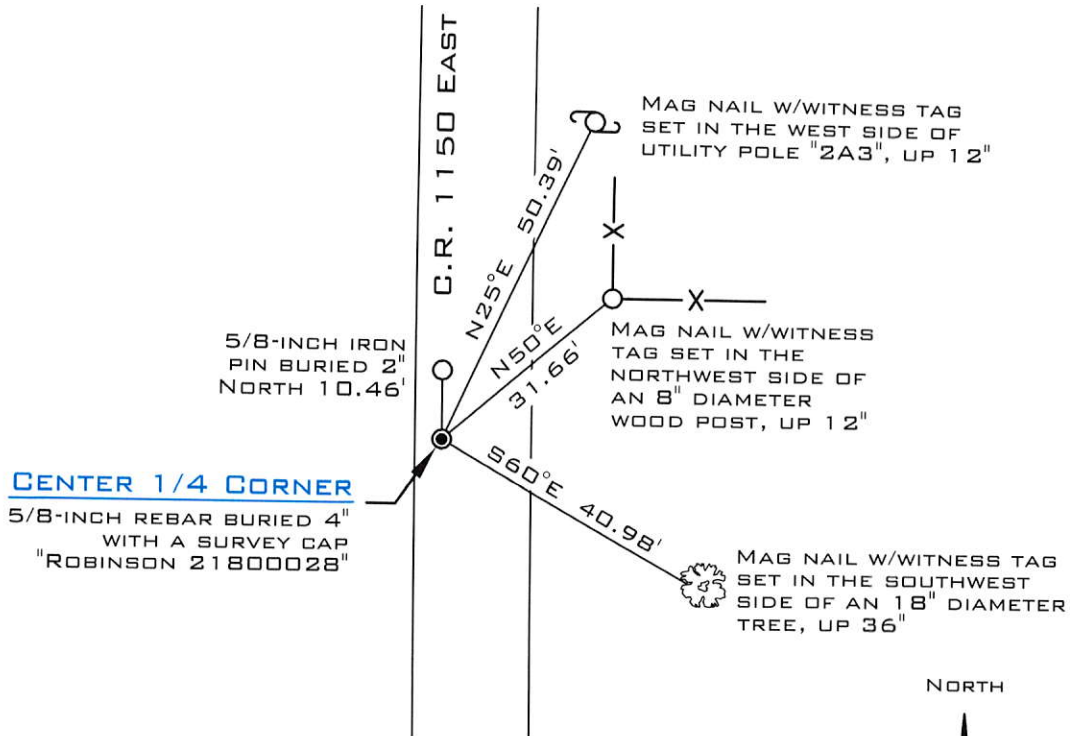
DATE OF PERPETUATION: APRIL 12, 2019

CREW: ADAM D. ROBINSON

STATE PLANE COORDINATES: N 1292221.60, E 2990456.16
 [INDIANA STATE PLANE COORDINATE SYSTEM, WEST ZONE, NAD 83 (2011)] SEE PLAT OF SURVEY FOR CONTROL MONUMENT INFORMATION & GRID TO GROUND SCALE FACTOR



NOTE: DAVIESS COUNTY SURVEYOR'S OFFICE WITNESS POST WEST 10.2'



I AFFIRM, UNDER THE PENALTIES FOR PERJURY, THAT I HAVE TAKEN REASONABLE CARE TO REDACT EACH SOCIAL SECURITY NUMBER IN THIS DOCUMENT, UNLESS REQUIRED BY LAW.
 ADAM D. ROBINSON

ALL BEARINGS SHOWN ARE MAGNETIC, AND THE DISTANCES ARE HORIZONTAL, UNLESS OTHERWISE NOTED.

DAVIESS COUNTY SURVEYOR'S OFFICE
 MR. PHILLIP S. GABHART
 DAVIESS COUNTY SURVEYOR
 200 E. WALNUT STREET
 WASHINGTON, INDIANA, 47501

SURVEYOR'S SIGNATURE: Adam D. Robinson

ADAM D. ROBINSON, P.S. 21800028