

INST. NO. 11-3093  
 RECEIVED FOR RECORD  
 This 29 day of July 20 11  
 at 1051 Fee n/c

I affirm under the penalties of perjury,  
 that I have taken reasonable care  
 to redact each Social Security  
 number in this document,  
 unless required by law.

*Marcella A. Flint*  
 RECORDER DAVIESS COUNTY


*Dennis Helm*  
 Dennis Helm

INDEX TO LANDMARKS

The Daviess County Recorder's Office  
 For the Daviess County, Indiana, Commissioners

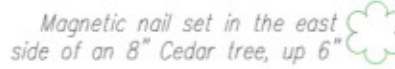
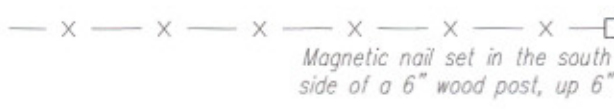
Section: 9 Township 5 North, Range 5 West

Civil Township: Madison

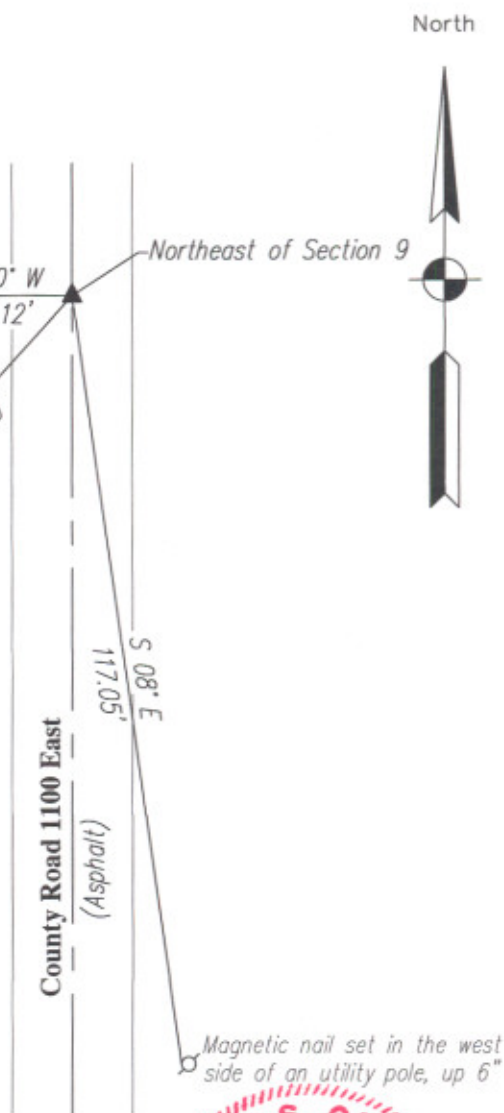


Remarks

The corner is a railroad spike found flush. This monument was recovered during a survey performed by Gabhart Land Surveying on February 17, 2011 and recorded in Instrument Number 11-1033 in the Office of the Recorder of Daviess County, Indiana.



NOTE: DAVIESS CO. WITNESS POST  
 SET N90°W 23.10'  
*Dennis Helm, DCS*



Reference Sketch

Prepared By:

Signature: *Phillip S. Gabhart*

Printed name: Phillip S. Gabhart

Indiana Land Surveyor Registration Number: 20200018

Date: February 17, 2011



seal