

193317 SURV \$0.00
 09/11/2019 08:44:49A 1 PGS
 Jamie K. Chapman
 Daviess County County Recorder IN
 Recorded as Presented



CORNER PERPETUATION RECORD

SECTION 19, TOWNSHIP 4 NORTH, RANGE 5 WEST
 VAN BUREN TOWNSHIP, DAVIESS COUNTY, INDIANA

CORNER: CENTER 1/4 CORNER

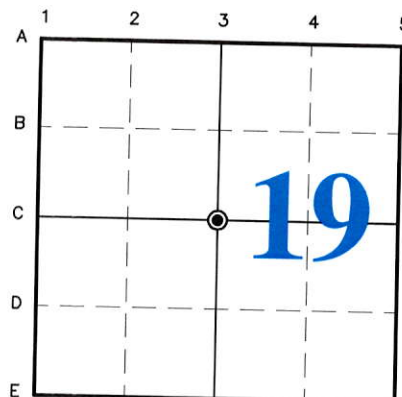
TYPE OF MONUMENT: A 5/8-INCH REBAR WAS SET BURIED 12" WITH A SURVEY CAP INSCRIBED "ROBINSON 21800028"

DATE OF PERPETUATION: MAY 7, 2019


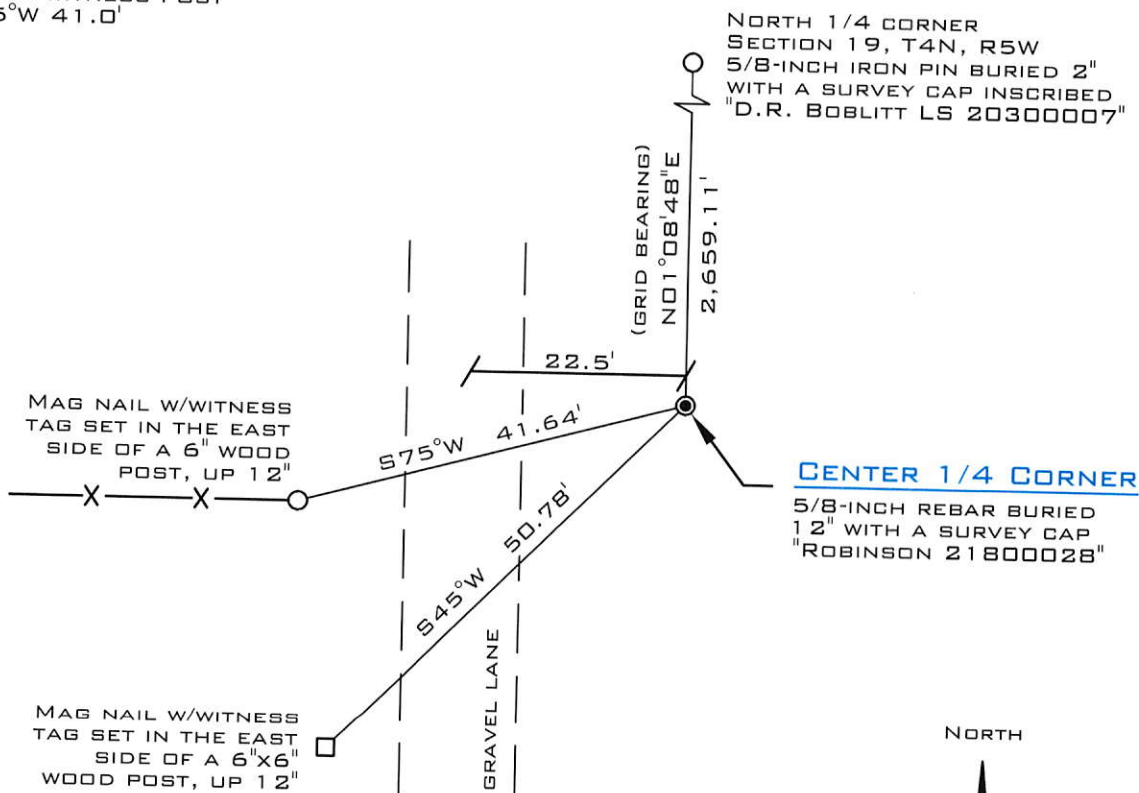
CREW: ADAM D. ROBINSON

STATE PLANE COORDINATES: N 1280944.34, E 2974454.88

[[INDIANA STATE PLANE COORDINATE SYSTEM, WEST ZONE, NAD 83 (2011)] SEE PLAT OF SURVEY FOR CONTROL MONUMENT INFORMATION & GRID TO GROUND SCALE FACTOR



NOTE: DAVIESS COUNTY SURVEYOR'S OFFICE WITNESS POST S75°W 41.0'



I AFFIRM, UNDER THE PENALTIES FOR PERJURY, THAT I HAVE TAKEN REASONABLE CARE TO REDACT EACH SOCIAL SECURITY NUMBER IN THIS DOCUMENT, UNLESS REQUIRED BY LAW.
 ADAM D. ROBINSON

NORTH

ALL BEARINGS SHOWN ARE MAGNETIC, AND THE DISTANCES ARE HORIZONTAL, UNLESS OTHERWISE NOTED.

DAVIESS COUNTY SURVEYOR'S OFFICE
 MR. PHILLIP S. GABHART
 DAVIESS COUNTY SURVEYOR
 200 E. WALNUT STREET
 WASHINGTON, INDIANA, 47501

SURVEYOR'S SIGNATURE: Adam D. Robinson
 ADAM D. ROBINSON, P.S. 21800028