

184814 SURV \$0.00
 12/21/2018 01:51:46P 1 PGS
 Jamie K. Chapman
 Daviess County County Recorder I
 Recorded as Presented

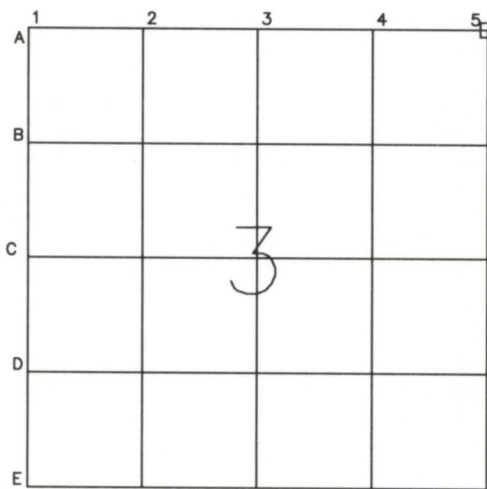


INDEX TO LANDMARKS

The Daviess County Recorder's Office
 For the Daviess County, Indiana, Commissioners

Section: 3 Township 4 North, Range 6 West

Civil Township: Vanburen

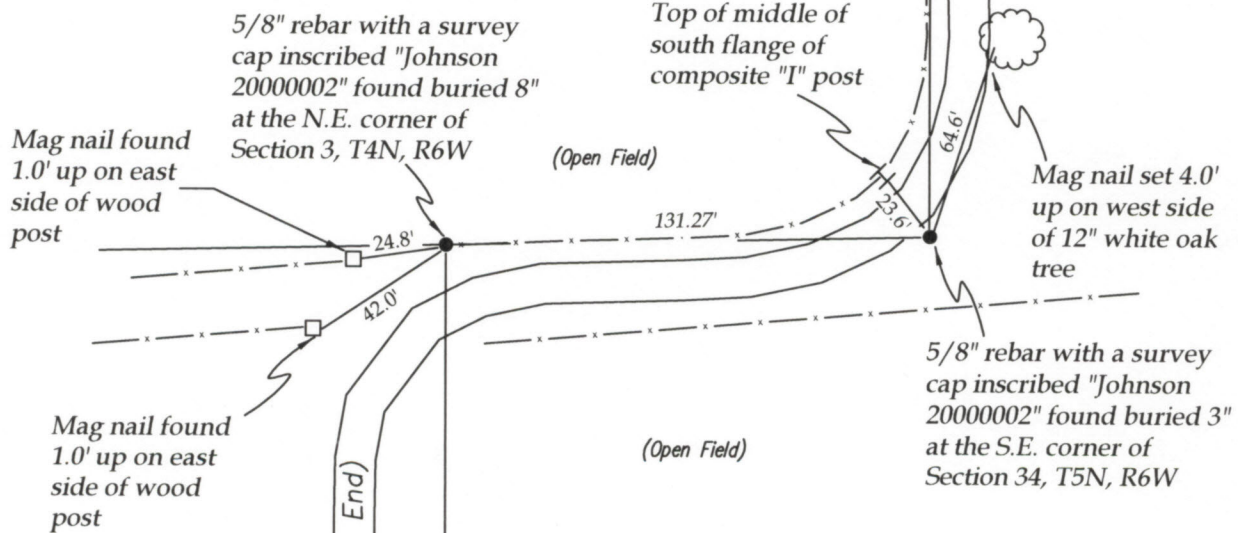


N.E. Corner

Remarks

The corner is a 5/8" rebar with a survey cap inscribed "Johnson 20000002" found buried 8". This monument was set by Brent Johnson, PS, date unknown. I found this monument during a survey for Alva H. Graber in September of 2018. Refer to the survey in Instrument No. 18-4310 in the Daviess County Recorder's office.

COUNTY SURVEYOR SIGN POST SET NORTH 0.4' FROM THE CORNER (woods)




Reference Sketch

This instrument was prepared by Carl E. Barnett, PE, LS, 305 North Meridian Street, Washington, IN 47501

I affirm, under the penalties for perjury, that I have taken reasonable care to redact each Social Security number in this document, unless required by law.

Carl E. Barnett

Carl E. Barnett, PE, LS
 Registration No. S0230
 September 22, 2018



Prepared By:

Signature: *Carl E. Barnett*

Printed name: Carl E. Barnett

Indiana Land Surveyor Registration Number: S0230

Date: September 22, 2018

seal