

164343 SURV \$0.00
 10/31/2016 01:05:43P 1 PGS
 Jamie K. Chapman
 Daviess County Recorder II
 Recorded as Presented

I affirm under the penalties of perjury, that I have taken reasonable care to redact each Social Security number in this document, unless required by law.


T Dennis Helms

INDEX TO LANDMARKS

The Daviess County Recorder's Office
 For the Daviess County, Indiana, Commissioners

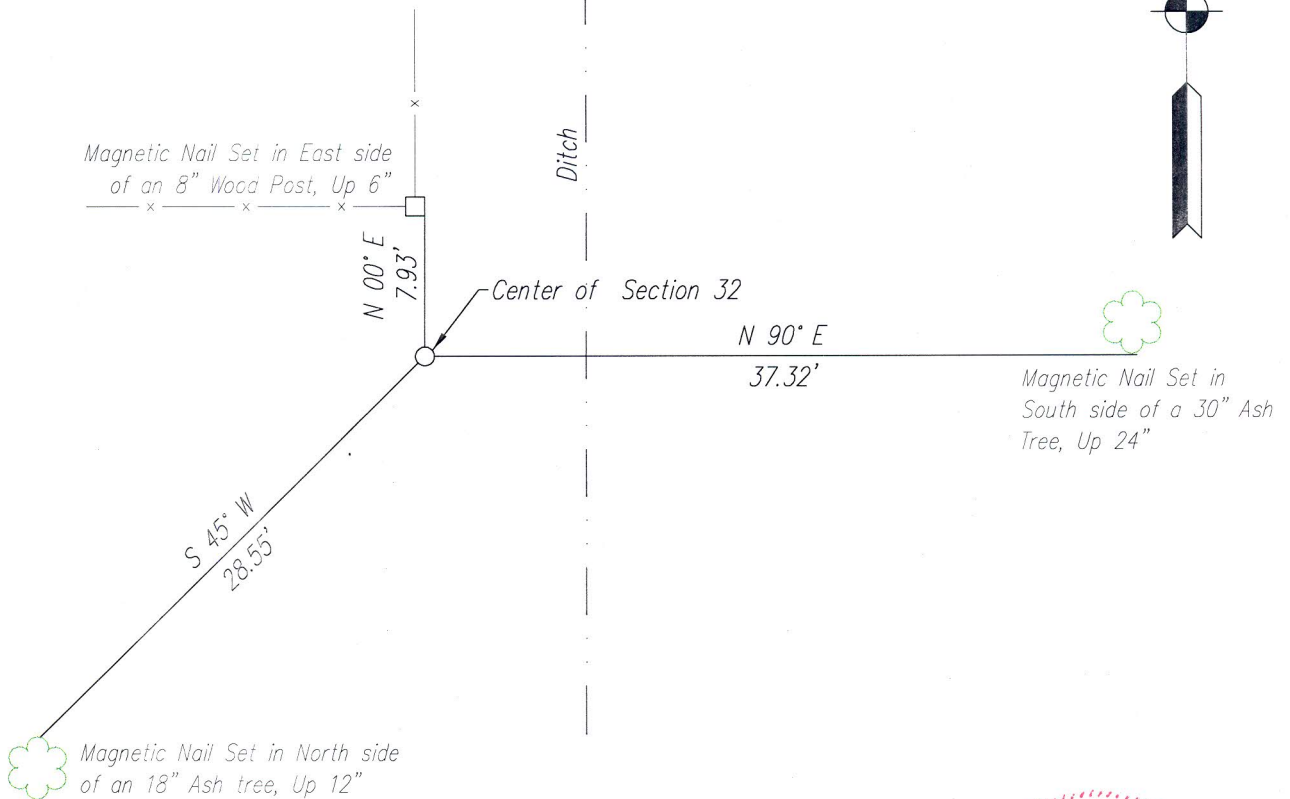
Section: 32 Township 4 North, Range 6 West

Civil Township: Bogard



Remarks

The corner is a 5/8-inch rebar with a survey cap inscribed "C. Fidis LS 80910010" found flush. This monument was found during a survey performed by Gabhart Land Surveying on December 13, 2011 and recorded in Instrument Number 12-0010.



Reference Sketch


Prepared By:

Signature: *Phillip S. Gabhart*

Printed name: PHILLIP S. GABHART

Indiana Land Surveyor Registration Number: 20200018

Date: September 21, 2012



seal